



ERRATUM

Open Access



# Erratum to: The mortality rates and the space–time patterns of John Snow’s cholera epidemic map

Narushige Shiode<sup>1\*</sup>, Shino Shiode<sup>2</sup>, Elodie Rod-Thatcher<sup>2</sup>, Sanjay Rana<sup>2</sup> and Peter Vinten-Johansen<sup>3</sup>

**Erratum to: International Journal of Health Geographics (2015) 14:21**  
DOI 10.1186/s12942-015-0011-y

The original version of this article unfortunately contained mistakes. Figures 1, 2, 3, 4, 5 and 8 should have

been revised figure files provided by the author. The figures were not updated with the revised image files. The original article was corrected.

The correct versions of Figs. 1, 2, 3, 4, 5 and 8 are below:

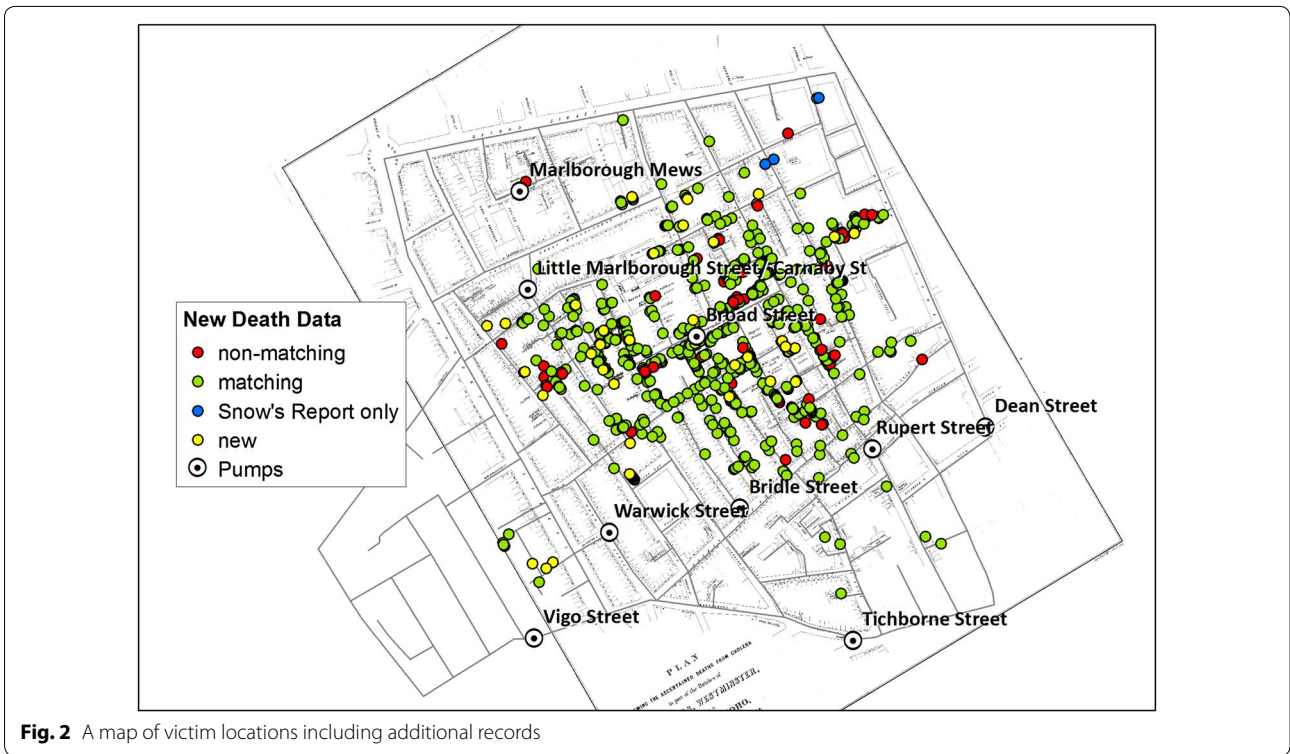


\*Correspondence: n.shiode@warwick.ac.uk

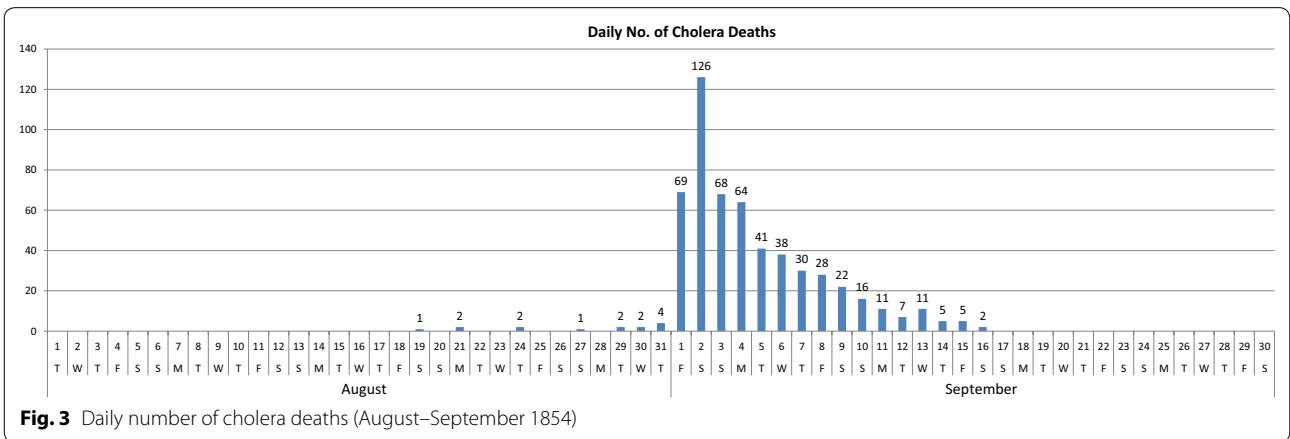
<sup>1</sup> Centre for Interdisciplinary Methodologies, University of Warwick, Coventry CV4 7AL, UK

Full list of author information is available at the end of the article

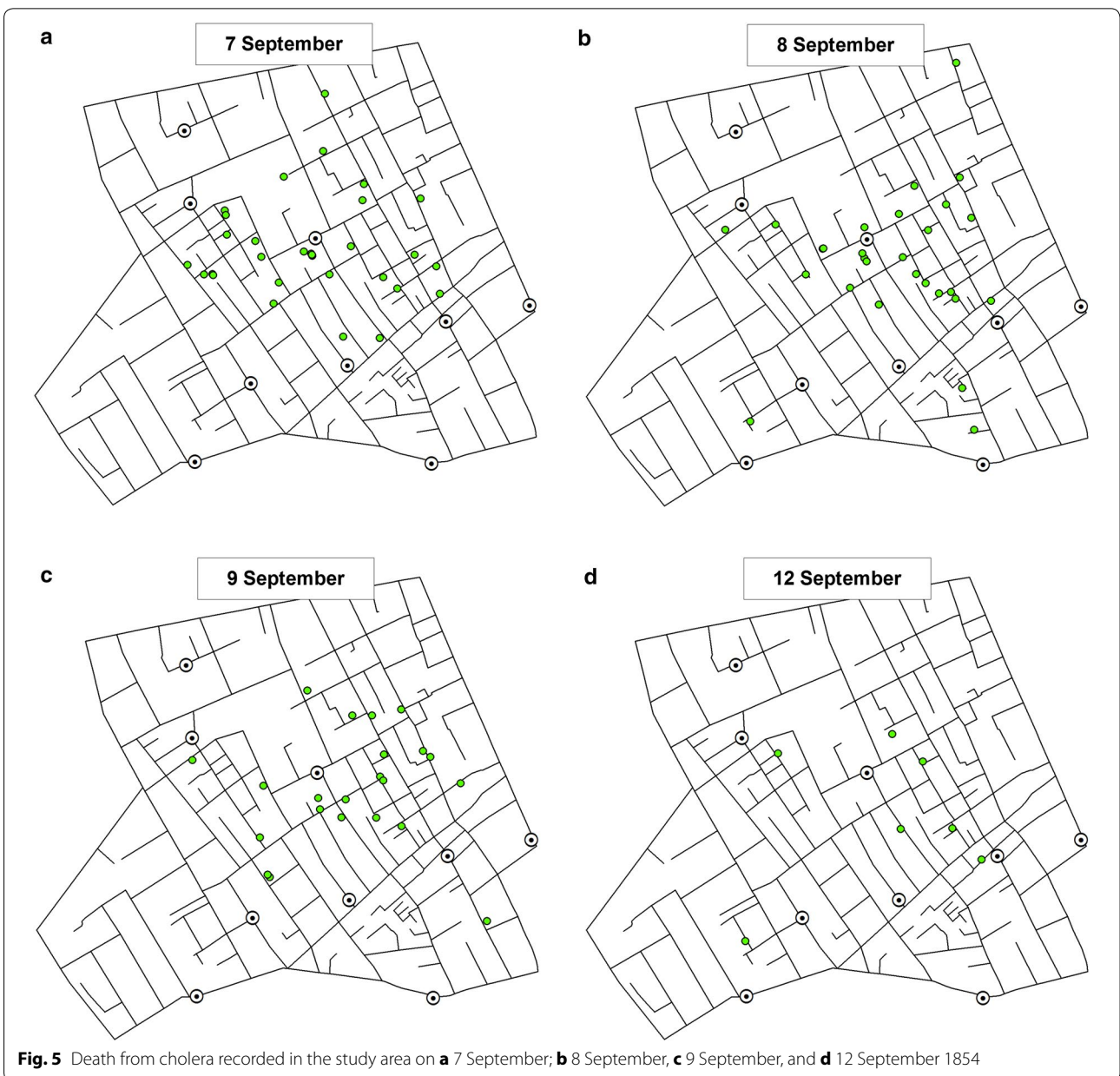
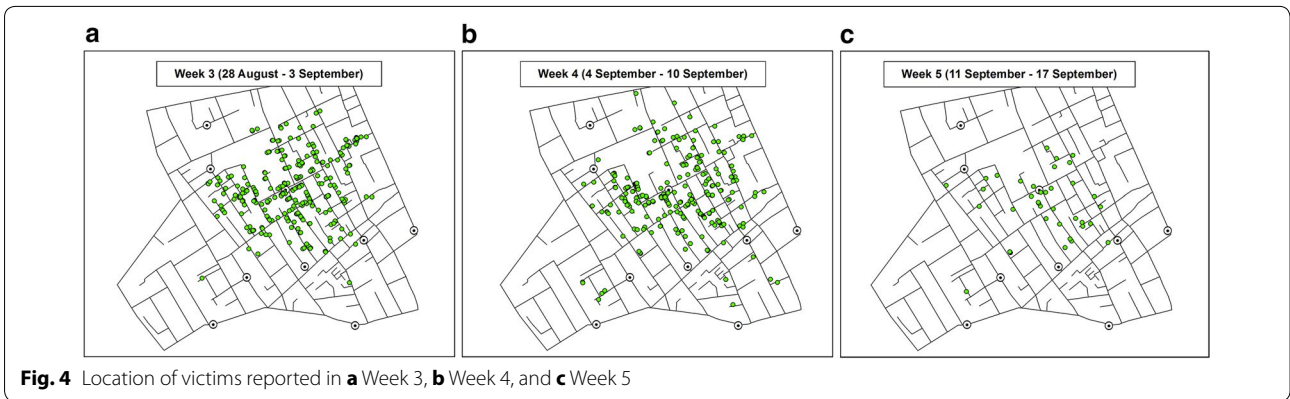




**Fig. 2** A map of victim locations including additional records



**Fig. 3** Daily number of cholera deaths (August–September 1854)



**Author details**

<sup>1</sup> Centre for Interdisciplinary Methodologies, University of Warwick, Coventry CV4 7AL, UK. <sup>2</sup> Department of Geography, Environment and Development Studies, Birkbeck College, University of London, Malet Street, London WC1E 7HX, UK. <sup>3</sup> Department of History, Michigan State University, East Lansing, MI 48824-1036, USA.

The online version of the original article can be found under doi:[10.1186/s12942-015-0011-y](https://doi.org/10.1186/s12942-015-0011-y).

Published online: 16 November 2015